

**WYANDOT COUNTY STATISTICS**

Wyandot County Established in 1845  
 Wyandot County Area .... 406 Sq. Miles  
 County Seat ..... Upper Sandusky

**POPULATION**  
 (2009 CENSUS ESTIMATES)

Wyandot County ..... 22,394  
 Upper Sandusky ..... 6,382  
 Carey ..... 3,790  
 Sycamore ..... 868  
 Nevada ..... 763  
 McCutchenville ..... 759  
 Wharton ..... 384  
 Harpster ..... 191  
 Kirby ..... 132  
 Marselles ..... 116

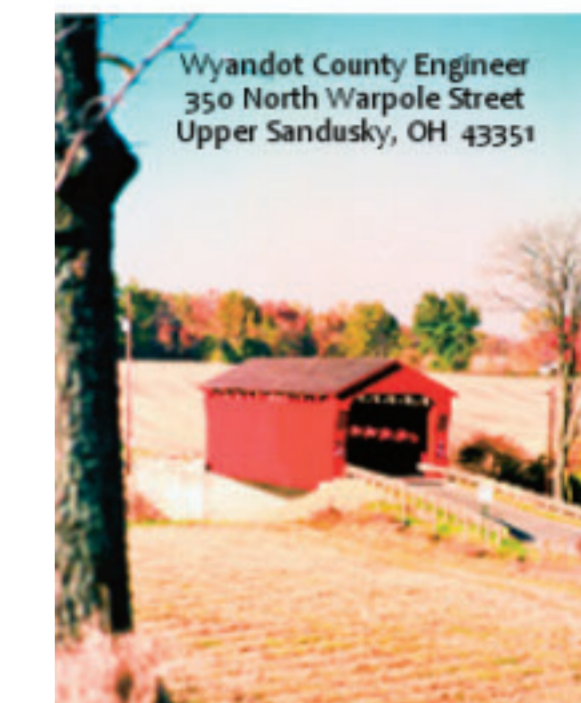
**ROAD MILEAGES**

County Highways ..... 315.52  
 Township Highways ..... 334.27  
 State Highways ..... 191.76  
 Total ..... 841.55

**WYANDOT COUNTY, OHIO**  
**2011 HIGHWAY MAP**  
 The City of Upper Sandusky and vicinity



Michael B. Kohl, P.E., P.S.  
 Wyandot County Engineer  
 www.wyandotcountyengineer.com



**COUNTY HWY INDEX**

1	B26	77	Y10,Z14
2	B19,B21	78	N3
3	B7,B10,B14	81	N5
4	I3,I10,I15	85	S4
5	C13,C17	86	V6
9	C22,B24	87	K6,K6
10	P3	90	Y24
16A	E18,E18,D26	91	K7,L7,N7
34	G27	96	C9,K10,X10
35	C19,D20,G22	97	F11,N11,S11
36	H22,H25,H27	99	C12,E11
37	C23,E21,G19	103	I12,T13
38	H16,H18	105	C14
39	I20,I22,I25	106	J15
42	J14	107	F10
43	J22	108	L14,O14,R14
44	K15,K22,K26	109	U15
47	M4,M14,M22	110	O16,R16
47x	L19	112	J16
50	L18,M18	113	T20,W21,Y23
53	P5,P9,P12	115	S16,U16,X16
53A	P14	119	T18,X19
55	Q18,P27	121	N18
56	Q24	128	I23,Q23,W23
57	Q15	130	U24
58	R15,R18	134	G24,J24,M24
59	R24	142	Z9
60	Q19	152	F10
61	S19	153	F23
62	S22,S26	157	K3
63	S11	182	Q22,Q25
64	U9,U13	215	P4,T4,Y4
70	V5,V7	330	O4,N22,N27
71	W5,X11,W18		
72	X22		
74	X24		

**TOWNSHIP HWY INDEX**

5	C10	60	P19,O19,R20	120	U19
7	Z8	62	S17,S19,S27	121	L18,M19,O19
8	L3	63	S4,S9,S13	122	M20
10	E27,L27,T27	64	T4,U8	123	X13
11	D13,C20,R27	65	U16,U19	124	K20,U21,U21
12	C22,D23,C24	66	T21	125	X20
13	C23	67	Z11	126	X21
14	C23,C25	67B	Y18,Y21,Y27	127	Q22,S22,V21
15	D27	68	U9	128	G22
17	G13	69	U9	129	T22
17A	G14,H14	70	W12,W27	131	Y24
17B	G11	71	X9	132	N24
18	E16	72	W23,W26	133	Q24,O24
19	F8	76	X5	134	O24
19	F9	78	L3	135	R25,T25,X25
20	E7	79	K4,M4,O4	136	D25,G25,M25
21B	E7	80	J4	137	M26
21C	E6	81	L5	138	M26
22	D7	82	T5,X5	140	U27
23	F6	83	R6	141	U22
24	H6,H7	84	Q4	148	D26,X26
25	G11	87	P7,R7	151	H25
26	G10	87A	O7	153	S19
27	H9,H10,H11	87B	F6	154	M16
28	G13	88	G7	300	H14
29	G17	89	C6	303	Z8
29A	H13	94	W8,Z8	304	Y10
29B	H14	95	C8,D8,H8	367	M17,M18
30	E19,G22,G27	96	F10,S10,U10	1006	V22
31	D22,E22,F22	97	T11,U11	1007	V22
32	G26	98	F12,H12,I12	1008	V22
33	H19,H20	100	K3	1009	V22
37	J19	100A	E12	1010	V22
40	G19,I19	101	I12	1011	V22
42	J3,J10,J18	102	P12	1012	W26
43	J25	102A	O12	1013	H25
44	K7,K11,K13	103	H13,P13,Z12	1014	H25
45	L8,L9	103A	O13	1017	H25
46	L4	104	J13,L13	1030	U21
47	L23,L27	104B	J13	1031	G25
48	M3	105	C14,E14		
49	N6,N12,N15	105C	F14		
51	N21	106	B14,D14,H14		
52	O27	107	C15,E15,F15		
54	O12	108	M14,S14,Z14		
55	P19,P22,P25	111	O16		
56	Q27	113A	V20		
57X	Q4	114	D17		
58	R6,R9,R13	116	V17		
59	R21,R27	117	Q18		

**POINTS OF INTEREST**

Battle Island Monument	L17
Big Springs Indian Reservation	D9
Cherokee Boy Reservation	F18
Colonel Crawford Memorial Park	H13
Colonel Crawford Monument	G14
County Home	K14
Delaware Indian Reservation	V24
Highest Point in County (Elev. 979')	X26
Indian Chief Tarpe Monument	J18
Indian Hill State Park	M19
Indian Trail Caverns	C7
Killdeer Plains Wildlife Area	X12
Lowest Point in County (Elev. 769')	C21
McCutchenville Overland Inn	C18
Old Mission Church Shrine	N17
Our Lady of Consolation Shrine	F10
Parker Covered Bridge	I19
State Game Farm	H11
Swartz Covered Bridge	K15
Wyandot County Airport	T24
Wyandot County Historical Society and Museum	O16
Wyandot Indian Reservation	H20

**Wyandot County**

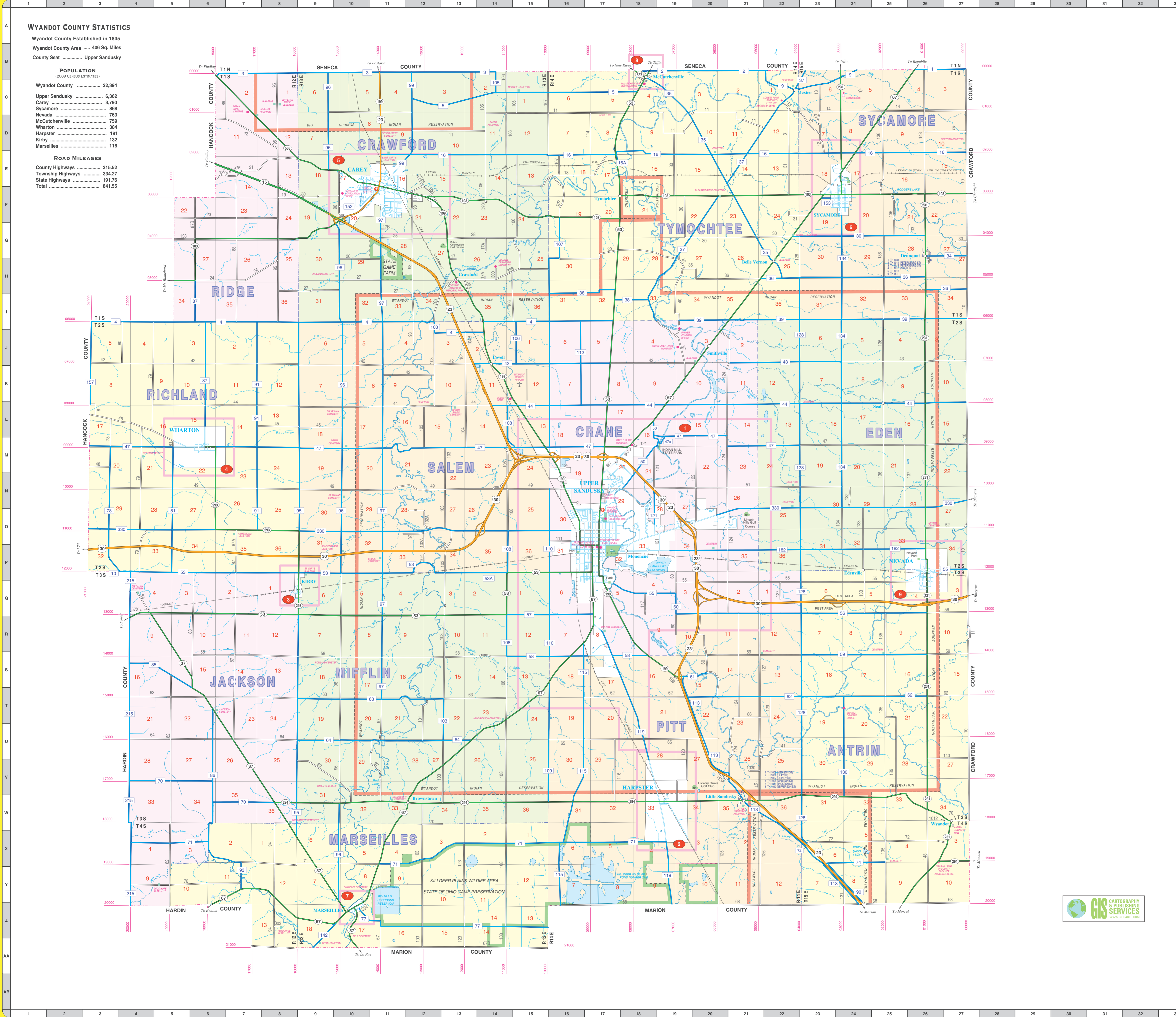
Legend includes symbols for: U.S. Divided Highway, County Highway, Township Highway, City Road, Private Road, Railroad, Township Line, County Line, House Numbering System, U.S. Highway, State Highway, County Route, Community, School, Hospital, Police Station, Fire Station, Library, Post Office, Point of Interest, Park, Golf Course, Airport, State Park, Game Farm, Wildlife Area, Indian Reservation, Cemetery, Water.

Copyright © 2010, GM Johnson & Associates Ltd.  
 Digital Map Copyright © 2010, GM Johnson & Associates Ltd.  
 Burnaby, BC V5C 4C1

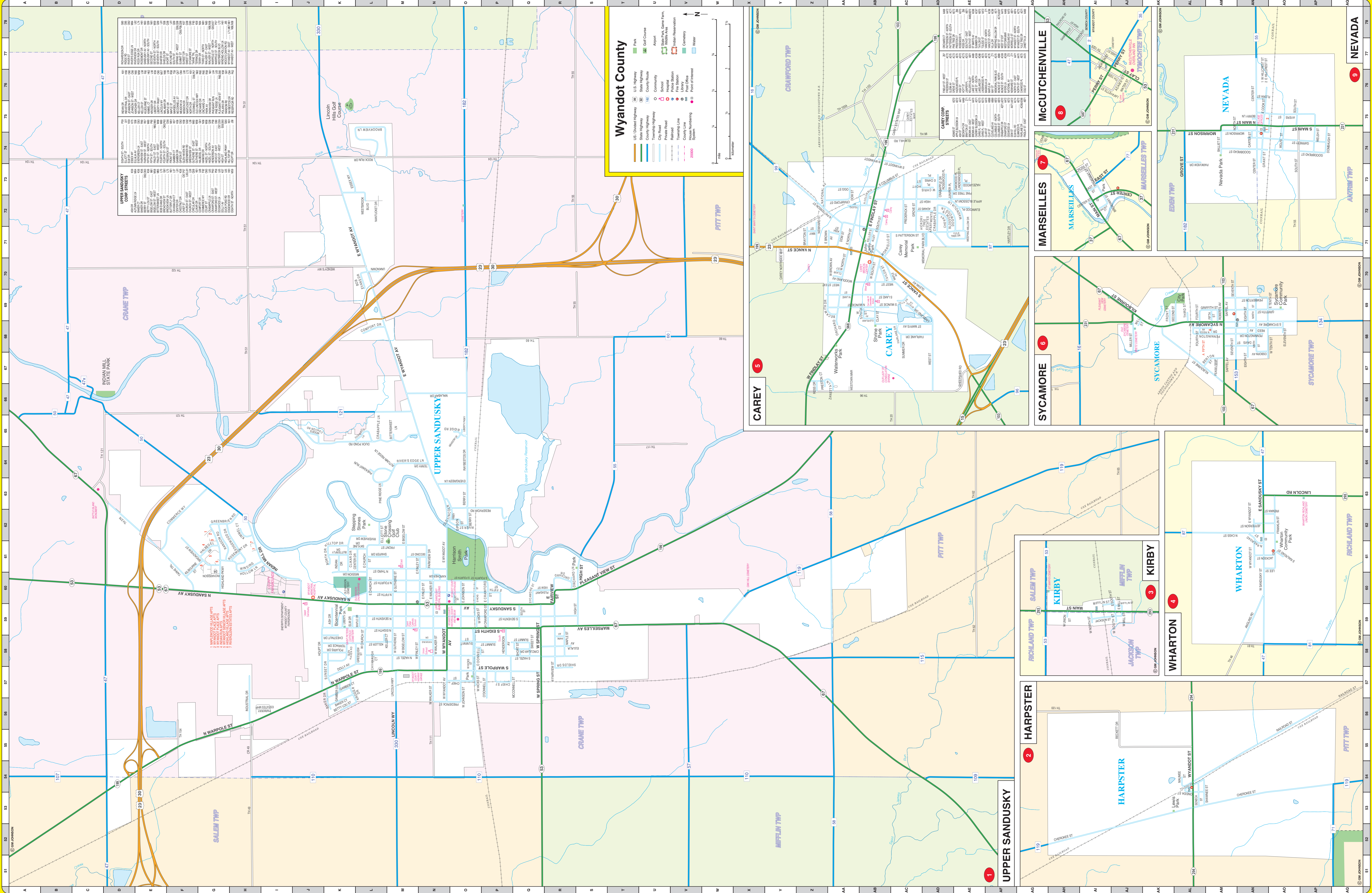
All rights reserved. No part of this work may be reproduced or transmitted in any form or by any means, electronic or mechanical, including photocopying, recording, or by any information storage and/or retrieval system, without written permission in writing from the copyright owner.

Although every effort has been made to ensure that the information contained in this map is up-to-date and accurate, the copyright owner and publisher can accept no liability for the consequences of any mistakes or errors in content or representation.

**ENLARGEMENTS ON OTHER SIDE**







**UPPER SANDUSKY CORP. STREETS**

101	102	103	104	105	106	107	108	109	110	111	112	113	114	115	116	117	118	119	120	121	122	123	124	125	126	127	128	129	130	131	132	133	134	135	136	137	138	139	140	141	142	143	144	145	146	147	148	149	150	151	152	153	154	155	156	157	158	159	160	161	162	163	164	165	166	167	168	169	170	171	172	173	174	175	176	177	178	179	180	181	182	183	184	185	186	187	188	189	190	191	192	193	194	195	196	197	198	199	200
-----	-----	-----	-----	-----	-----	-----	-----	-----	-----	-----	-----	-----	-----	-----	-----	-----	-----	-----	-----	-----	-----	-----	-----	-----	-----	-----	-----	-----	-----	-----	-----	-----	-----	-----	-----	-----	-----	-----	-----	-----	-----	-----	-----	-----	-----	-----	-----	-----	-----	-----	-----	-----	-----	-----	-----	-----	-----	-----	-----	-----	-----	-----	-----	-----	-----	-----	-----	-----	-----	-----	-----	-----	-----	-----	-----	-----	-----	-----	-----	-----	-----	-----	-----	-----	-----	-----	-----	-----	-----	-----	-----	-----	-----	-----	-----	-----	-----	-----	-----

**Wyandot County**

- 18 (Green) - U.S. Highway
- 30 (Blue) - State Highway
- 152 (Blue) - County Highway
- 150 (Blue) - Township Highway
- 151 (Blue) - City Road
- 153 (Blue) - Private Road
- 154 (Blue) - Unimproved Road
- 155 (Blue) - Township Line
- 156 (Blue) - County Line
- 157 (Blue) - House Numbering System
- 158 (Green) - Point of Interest
- 159 (Green) - Water
- 160 (Green) - Park
- 161 (Green) - Golf Course
- 162 (Green) - Airport
- 163 (Green) - School
- 164 (Green) - Hospital
- 165 (Green) - Fire Station
- 166 (Green) - Library
- 167 (Green) - Cemetery
- 168 (Green) - Point of Interest
- 169 (Green) - Water

