

INTERESTING FACTS ABOUT MORROW COUNTY

Morrow County was formed February 24, 1848 from Richland, Knox, Marion and Delaware counties and named in honor of Jeremiah Morrow, Ohio's 9th Governor who served from 1822 to 1826.

Strategically located in the heart of Ohio, Morrow County is surrounded by the industrial complex of the state, just a few minutes north of the metropolitan area of Columbus.

The County lies on a plateau which forms the headwaters of the Kokosing River and the Whetstone, Big Walnut and Alum Creeks.

Agriculture is by far the largest industry in Morrow County. Many fine industries are located within Morrow County, making it a rich blend of industry and farming.

About 7,100 people live in seven incorporated villages of Cardington, Chesterville, Edison, Fulton, Marengo, Mount Gilead and Sparta.

The Morrow County Airport has 3,500 foot runway and centrally located between Mount Gilead and Cardington just off U.S. Route 42.

Interstate I-71 bisects Morrow County, with two interchanges providing easy access to Columbus, Cleveland and Cincinnati and East-West Connectors.

The Morrow County Hospital was built in 1952 and was expanded in 1968. A new wing added in 1992 with expanded out-patient rehabilitation and emergency room facilities. Presently it has an 80 bed capacity and provides extensive medical care facilities.

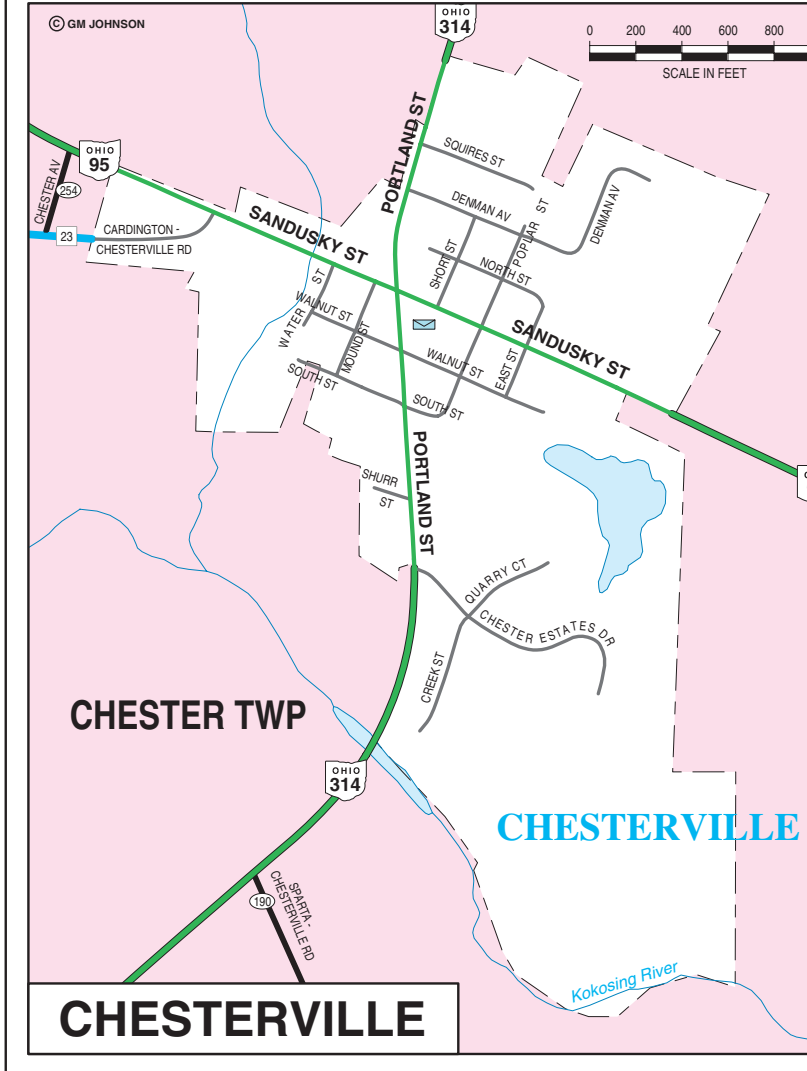
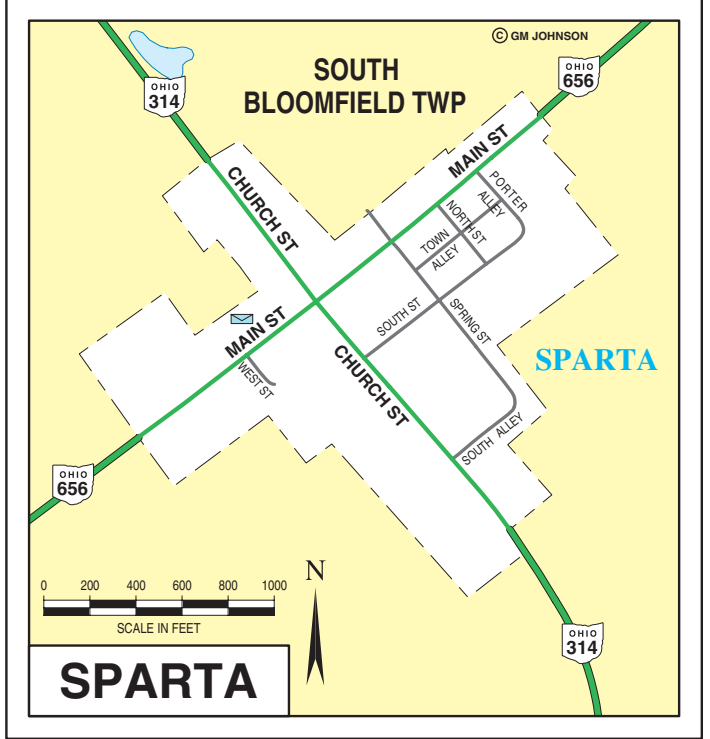
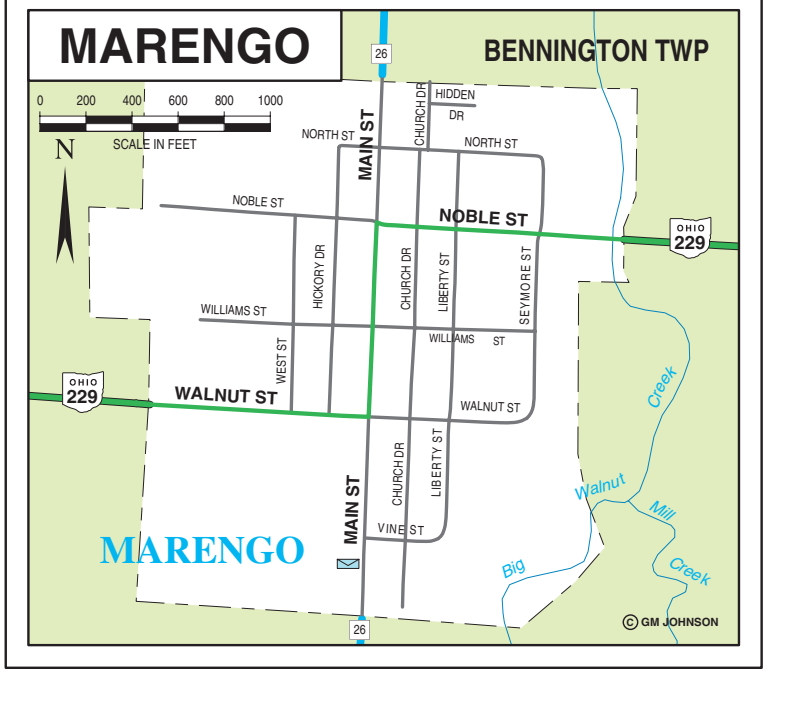
Morrow County has several parks and other forms of recreation. The Mount Gilead State Lakes, swimming pools, golfing, tennis and camping are just a few of the recreation facilities available to Morrow Counties.

Morrow County

- Interstate Highway
- US Highway
- State Highway
- County Highway
- Township Road
- City Road
- Freeway Ramp
- Railroad
- County Line
- Township Line
- Incorporated Village Boundary

- School
- Airport
- Hospital
- City Hall
- Fire Station
- Police Station
- Post Office
- Golf Course
- Park
- Point of Interest
- Water

Copyright © 2013, GM Johnson & Associates Ltd.
 Digital Map: Copyright © 2013, GM Johnson & Associates Ltd.
 4562 Dawson Street
 Burnaby, BC V5C 4C1
 All rights reserved. No part of this work may be reproduced or transmitted in any form or by any means, electronic or mechanical, including photocopying, recording, or by any information storage and/or retrieval system, without written permission in writing from the copyright owner.
 Although every effort has been made to ensure that the information contained in this map is up-to-date and accurate, the copyright owner and publisher can accept no responsibility for the consequences of any mistakes or errors in content or representation.



GIS
 CARTOGRAPHY & PUBLISHING SERVICES
 WWW.GISCARTO.COM

