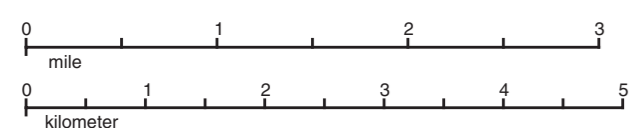


### Fayette County

- Limited Access
- US / Divided Highway
- State Highway
- County Highway
- Township Road
- Other Road
- City Road
- Private Road
- Freeway Ramp
- Recreation Trail
- Railroad
- Township Line
- County Line
- Park
- Golf Course
- Airport
- Shopping Center
- University
- Cemetery
- Governmental
- Water
- Community
- School
- Hospital
- Post Office
- Police Station
- Fire Station
- Library
- Point of Interest



Copyright © 2014, GM Johnson & Associates Ltd.  
 Digital Map Copyright © 2014, GM Johnson & Associates Ltd.  
 2323 Boundary Rd Suite 207  
 Vancouver, BC V6M 4V8 www.gmjohnsonmaps.com

All rights reserved. No part of this work may be reproduced or transmitted in any form or by any means, electronic or mechanical, including photocopying, recording, or by any information storage and/or retrieval system, without written permission in writing from the copyright owners. Although every effort has been made to ensure that the information contained in this map is up-to-date and accurate, the copyright owners and publisher can accept no liability for the consequences of any mistakes or errors in content or representation.

ENLARGEMENTS ON OTHER SIDE

#### ROAD MILEAGES

TOWNSHIPS	
CONCORD.....	18.579
GREEN.....	14.654
JASPER.....	15.155
JEFFERSON.....	32.841
MADISON.....	15.188
MARION.....	22.972
PAINT.....	18.974
PERRY.....	20.565
UNION.....	27.490
WAYNE.....	18.332
STATE.....	174.876
COUNTY.....	309.763
<b>FAYETTE COUNTY.....</b>	<b>689.389</b>

#### SQUARE MILES

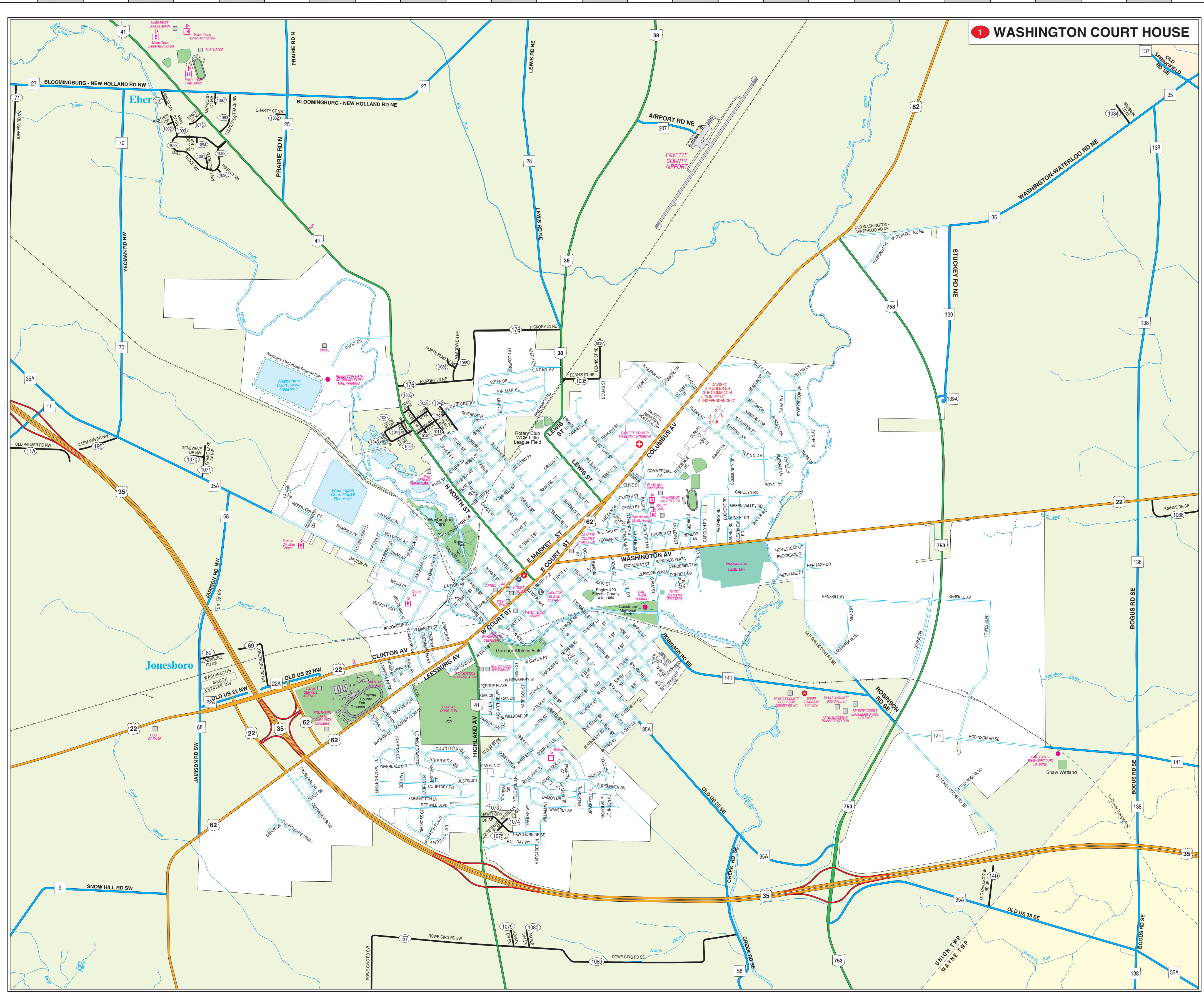
AREA TOWNSHIPS	
CONCORD.....	28.647
GREEN.....	22.015
JASPER.....	40.981
JEFFERSON.....	59.100
MADISON.....	35.521
MARION.....	33.663
PAINT.....	51.089
PERRY.....	28.731
UNION.....	48.978
WAYNE.....	46.127
CITY OF WASHINGTON.....	8.756
BLOOMINGBURG.....	0.686
JEFFERSONVILLE.....	1.705
MILLEDGEVILLE.....	0.100
NEW HOLLAND.....	0.565
OCTA.....	0.288
<b>FAYETTE COUNTY.....</b>	<b>406.952</b>

### INDEX TO FAYETTE COUNTY ROADS

COUNTY ROADS			
307 AIRPORT RD NE.....	N16	865 OLD US 35 NW.....	I4
14 ALLEN RD SW.....	F12	22 GREGG RD NW.....	X11A414
7 ANDERSON RD SW.....	W15	80 HANES RD NW.....	N4
2 BARBER RD SW.....	AB10	74 HARMONY RD NW.....	O10
27 BLOOMINGBURG-NEW HOLLAND RD NE.....	K23N13	21 HAROLD RD NW.....	C11
142 HIGH ST SE.....	AC94	32 HARRISON RD NE.....	F21
68 JAMSON RD NW.....	N65	142 HIGH ST SE.....	AC94
88 JAMSON RD SW.....	R15	88 JAMSON RD NW.....	N65
138 JASPER-COOL RD NW.....	O12	88 JAMSON RD SW.....	R15
94 JEFFERSONVILLE - WEST LANCASTER RD NE.....	I7	138 JASPER-COOL RD NW.....	O12
83 JENKS RD NW.....	K4	94 JEFFERSONVILLE - WEST LANCASTER RD NE.....	I7
31 JONES RD NE.....	A01	142 HIGH ST SE.....	AC94
128 KNIGHT RD NE.....	K26	83 JENKS RD NW.....	K4
28 LEWIS RD NE.....	K17	31 JONES RD NE.....	A01
166 LINES RD SE.....	AC16	128 KNIGHT RD NE.....	K26
124 MADISON RD NE.....	H24	28 LEWIS RD NE.....	K17
123 MARSHALL - LUTTRELL RD NW.....	M4N6	166 LINES RD SE.....	AC16
47 MIAMI TRACE RD NW.....	P9	124 MADISON RD NE.....	H24
47 MIAMI TRACE RD SE.....	Y19V22	123 MARSHALL - LUTTRELL RD NW.....	M4N6
47 MIAMI TRACE RD SW.....	Y11Y16	47 MIAMI TRACE RD NW.....	P9
83 MILLEDGEVILLE - JEFFERSONVILLE RD NW.....	I9	47 MIAMI TRACE RD SE.....	Y19V22
85 MILLEDGEVILLE - OCTA RD NW.....	L6	47 MIAMI TRACE RD SW.....	Y11Y16
117 WEST RD NE.....	G56	83 MILLEDGEVILLE - JEFFERSONVILLE RD NW.....	I9
19 MOON-EVANS RD NW.....	C5	85 MILLEDGEVILLE - OCTA RD NW.....	L6
37 WHITE OAK RD NE.....	R25	117 WEST RD NE.....	G56
110 WILWOOD RD NW.....	L14	19 MOON-EVANS RD NW.....	C5
8 NORTHINGTON RD SW.....	F14	37 WHITE OAK RD NE.....	R25
113 YATESVILLE - WISSLER RD N.....	E17	110 WILWOOD RD NW.....	L14
7 YEOMAN RD NW.....	O15	8 NORTHINGTON RD SW.....	F14
183 YORK RD SE.....	A417	113 YATESVILLE - WISSLER RD N.....	E17

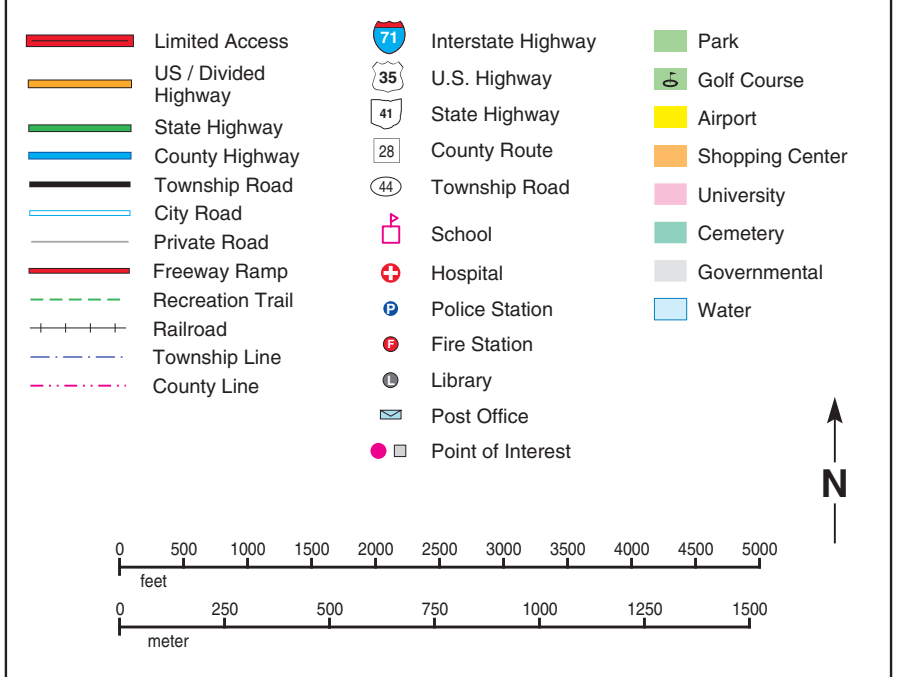
TOWNSHIP ROADS					
1079 ADAMS DR SE.....	T17	156 GHORMLEY RD SE.....	AA16AA23	88 PARROTT STATION RD NW.....	K11A12
195 ALLEMAND DR NW.....	F14	1098 GINGER LN SE.....	V19V20	42 PATTON RD SW.....	AA12
191 ALTHOUSE RD SE.....	AC04	131 GLAZER RD NE.....	ME4N27	42 PATTON RD SW.....	AA12
53 ANHURST RD SW.....	L16	62 GLENDON-ARNOLD RD NW.....	F10	104 PEARL ST NE.....	A86
121 BALDWIN RD NE.....	D23	1040 GRACE ST NE.....	J60	179 PEDDICO AV NE.....	J60
1084 BARBARA LN NE.....	M21	76 GRASSY BRANCH RD NW.....	N6	78 PEELE RD NW.....	P3
181 BARRETT RD SE.....	AB17AB19	105 GREENE RD NE.....	C15	174 PENN RD SW.....	AB14
122 BEALE RD NE.....	W22	102 BENTWOOD RD SW.....	W55	102 PHILLIPS RD SE.....	W65
106 BEATTY RD SE.....	AD20	106 HAIGLER RD NE.....	F15	110 PLANTATION CIR NE.....	P23
1039 BELLE ST NW.....	J59	1073 BELLE ST NW.....	F61	123 POST RD NE.....	H26J24
101 BLESSING CHAPEL RD NW.....	E9	107 HAYS RD NE.....	H6A15	103 RAILROAD ST NE.....	G23
114 BLUE RD NE.....	HE1L	1073 BELLE ST NW.....	F61	103 RAILROAD ST NE.....	G23
182 BONNER RD SE.....	AB19AD16	1081 HEDGE CT NW.....	G27	57 ROWE-GING RD SW.....	T15
152 BRADEN RD SE.....	W21	1081 HEDGE CT NW.....	J8	73 REYNOLDS RD NW.....	O11
1087 BRANEN DR SE.....	V20	134 HESS RD NE.....	M23O24	50 ROCK BRIDGE RD SE.....	W19
1043 BRANNON ST NW.....	J59	176 HICKORY LN NE.....	O17P16	36 ROCK MILLS - GOOD HOPE RD SE.....	X19J21
1094 BULLDOG CT NW.....	O55	103 HOY RD NW.....	D11G12	120 ROCKWELL RD NE.....	F14
49 BUNKER HILL - GLENDON RD SW.....	S11J12	98 HINES RD NW.....	O7	108 ROSS ST SE.....	AD83
175 BURTON RD SW.....	A89	1066 HOLLY DR SW.....	S12	130 ROTH RD NE.....	L27
66 BUSH RD NW.....	O13P13	71 HOPPE RD NW.....	O14	57 ROWE-GING RD SW.....	T15
66 BUSH RD SW.....	S13	107 HUKIL RD SE.....	AB21	57 ROWE-GING RD SW.....	T15
204 CAMPBELL DR NE.....	E21	87 HUSKIP RD NW.....	L13M12	97 SCOTTS FARM RD SE.....	W25
1075 CANTERBURY PL SE.....	S61	83 JENKS RD NW.....	I4	97 SHADY GROVE - JAMESTOWN RD NW.....	C4
203 CENTER RD SE.....	AD82	1088 JOANNE DR SE.....	P21	96 SHELLEY RD NW.....	E4
1006 CENTER ST NE.....	V73	136 JOHNSON RD NE.....	O15	1015 SHERBORN ST NW.....	O12
1082 CHARITY CT NW.....	C56	116 KELLOUGH RD NE.....	D21	173 SIMMONS SW.....	AB13AC13
1045 CHURCH ST NW.....	AA63	17 KIRK RD NW.....	F10	108 SOUTH CT SE.....	P22
143 CLAYBENS RD SE.....	O26	129 KNIGHT RD NE.....	O6	1004 SOUTH ST NE.....	Y73
63 CLINE RD NW.....	S11	1016 KNISLEY LN NW.....	D12	1103 SOUTH ST SE.....	AB16
1108 CLYBURN AV NE.....	J60	83 CLINE RD NW.....	S11	1071 SPRING LAKE AV NW.....	P15
1106 COIL LN NW.....	R12	108 CLYBURN AV NE.....	J60	51 STANTON-JASPER RD SW.....	U12U14
79 COLE RD NW.....	O3	144 LAUDERMAN RD NE.....	N27	52 STANTON - TIGER CT NW.....	W18
99 COMPTON RD NW.....	CA	1089 COLE RD NW.....	O3	1089 TIGER CT NW.....	W18
1077 COUNTRY MANOR DR SE.....	O21	77 COUNTRY MANOR DR SE.....	O21	1076 TRACE CT NW.....	O14
188 CROSS RD SW.....	X15AB16	158 LOUGH RD SE.....	AA22	132 VINCENT RD NE.....	N25
1063 CULPEPPER TRACE NW.....	C56	1029 LYNN ST NW.....	X68	1004 VINE ST NW.....	C35
1027 CURTIS ST NW.....	S69	126 MAC ST NE.....	X65	1037 VINE ST SW.....	Z33
105 DENNIS ST NE.....	P17	108 MAC ST NE.....	X65	106 WEST ST NE.....	Y73
1114 DAVIDSON-SOLLARS RD NW.....	J8	1074 MARQUON PL SE.....	S62	186 WINDY RD NW.....	AB14
1113 DEER HAVEN CT.....	J28	201 MAIN ST NW.....	B54	132 WINDY RD NW.....	AB14
131 DENNIS ST NE.....	L22	1093 MAIN ST NW.....	C35	1034 WINE ST NW.....	G10
1055 DENNIS ST NE.....	S17	1019 MAIN ST SE.....	AD63	1047 WINE ST SW.....	Z33
1035A DENNIS ST NE.....	F18	1085 MAPLE WY SE.....	S17	101 WEST ST NE.....	Y73
118 DICKEY RD NE.....	K21	54 MARK RD SW.....	U14U16	171 WALNUT RD SW.....	AC15
109 DILL RD NE.....	J15J16	119 MATHEWS RD NE.....	M19	165 WALNUT CREEK RD SE.....	AC15
110 DORTCH DR SE.....	W20	1087 MAYWOOD CT NW.....	C55	1033 E WALNUT ST NW.....	G10
1102 EAST ST SE.....	X73	125 MC CAFFERTY RD NE.....	H27	1091 WARRIOR CT NW.....	D59
1055 EASTERN AV SE.....	AG93	43 MC KAY RD SW.....	Z8	1044 WASHINGTON ALLEY NW.....	SS2
1046 ELM ST SW.....	H61	100 MC KILLIP RD NW.....	F9	61 WENTZ RD NW.....	J10
41 EVANS RD SW.....	AC8	1085 MEADOW DR NE.....	H61	101 WEST FORK RD NW.....	R9
150 EYBARD RD SE.....	W63J24	1029 MILL ST NW.....	X68	117 WEST RD NE.....	I20
148 FAIRVIEW RD SE.....	V08	129 MILLER RD NE.....	K8M8	1011 WEST ST NE.....	Y73
93 FENT RD NW.....	H9J9	19 MOON-EVANS RD NW.....	O4	1022 WEST ST SE.....	AD83
81 FERGUSON RD NW.....	O5	1112 MORNING DOVE DR SE.....	W20	1067 WESTWOOD DR SW.....	S12
86 FICHTHORNE RD NW.....	M89	67 FT OLIVE RD NW.....	O14	56 WILSON-SILCOAT RD SW.....	U16
172 FISHBACK RD SW.....	AC15A15	1086 NORTH BEND CT NE.....	H60	115 WISSLER RD NE.....	D20
1042 FULTON LN NE.....	E23	1008 NORTH ST SE.....	Y73	159 WYCK RD SE.....	AD21
34 GARRINGER - EDGEFIELD RD NW.....	J3J5	1021 NORTH ST SE.....	AD63	105 WYCK RD SE.....	AD21
114 GARRINGER - EDGEFIELD RD NW.....	J3J5	44 OLD CHARLESTON RD SW.....	Y10AB10	165 WYCK RD SE.....	AD21
182 GENEVIEVE DR NW.....	P15	140 OLD CHILLOOTHE RD SE.....	S20	1000 YAMLAND RD SW.....	AB15
		114 GARRINGER - EDGEFIELD RD NW.....	J3J5	1002 1ST ST NE.....	X73
		182 GENEVIEVE DR NW.....	P15		





### 1 WASHINGTON COURT HOUSE

## Fayette County



Copyright ©2014, GM Johnson & Associates Ltd.  
 Digital Map: Copyright ©2014, GM Johnson & Associates Ltd.  
 G.M. Johnson and Associates Ltd.  
 2323 Boundary Rd Suite 207  
 Vancouver, BC V6M 4V6 www.gmjohnsonmaps.com

All rights reserved. No part of this work may be reproduced or transmitted in any form or by any means, electronic or mechanical, including photocopying, recording, or by any information storage and/or retrieval system, without written permission in writing from the copyright owner. Although every effort has been made to ensure that the information contained in this map is up-to-date and accurate, the copyright owners and publisher can accept no liability for the consequences of any mistakes or errors in content or representation.

### POPULATION 2010 CENSUS

TOWNSHIPS	POPULATION
CONCORD	901
GREEN	532
JASPER	745
JEFFERSON	2,636
MADISON	1,122
MARION	766
PAINT	1,975
PERRY	1,041
UNION	3,733
WAYNE	1,387
CITY OF WASHINGTON	14,192
FAYETTE COUNTY	29,030

### USEFUL INFORMATION

#### PHONE NUMBERS (AREA CODE 740)

AUDITOR	335-6461
BOARD OF ELECTIONS	335-1190
BOARD OF HEALTH	335-5910
BUILDING DEPARTMENT	335-2212
CITY BUILDING	636-2340
CITY SERVICE BUILDING	636-2380
COMMISSIONERS	335-0720
DOG SHELTER	335-1541
ENGINEER	333-3556
HIGHWAY GARAGE	335-1508
LANDFILL	335-7835
LICENSE BUREAU	335-6137
LIFE SQUAD	335-2334
MAP OFFICE	335-1800
ODOT	636-2370
POLICE	335-5540
POST OFFICE	335-6170
SHERIFF	335-4961
TREASURER	431-606

#### ZIP CODES

BLOOMINGBURG	43106
GREENFIELD	43123
JAMESTOWN	43335
JEFFERSONVILLE	43128
LEESBURG	43135
MILLEDGEVILLE	43142
MOUNT STERLING	43143
NEW HOLLAND	43145
SABINA	45169
SOUTH SOLON	43153
WASHINGTON C.H.	43160

### HISTORY OF FAYETTE COUNTY

When Ohio was admitted to the Union in 1803, it was divided into just a few counties but new ones were organized at as rapid rate. Among the new ones of the first decade was Fayette in 1810. These new counties were necessary because travel was difficult; no one wanted to be more than a day's journey from his county seat, his hall of justice, or the protection of his county sheriff. Thus, Fayette County was formed from the territory then in Ross and Highland Counties.

We are part of the Virginia Military Lands, wherein land grants were given to Virginia veterans of Washington's army much as we give soldier's bonuses in our day. Settlement was initially slow due to the activities of land speculators and also because the land had many swampy areas. Nevertheless, settlers came to their claims or to lands purchased from speculators during the first years of our existence. The "gopher ditcher" was also a wonderful help in draining the swampy sections. And thus Fayette County was on its way.

Initially the county's official business was conducted from various places, scattered offices - some in homes - until our first central location was established. For example, our first court was held in the home of Jacob Duval, north of Bloomingburg, and the judge's bench was the edge of a bed. When Colonel Ben Temple donated enough land for a town of 16 city blocks, bounded by Paint, Water, East and North Streets, we had the beginnings of a county seat. Colonel Temple had asked that it be named in honor of his commander, George Washington. He

sent his agent, Thomas Hinde to lay out the new town and in so doing he named Temple and Hinde Streets in honor of the colonel and himself. All lots within these first 16 squares are numbered and called inlots whereas those immediately out of town were called outlots.

Our first courthouse stood about in the center of town between our present one and Court Street. It was a small brick structure (brick burned on location by one Felty Coik) and was somewhat astraddle the present walk between the street and south doors of today's courthouse. It was built in 1814 but burned to the ground about Christmas time in 1828, along with most county records. Unfortunately, no pictures or drawings of it are known to exist.

Many pictures show our second courthouse, which stood along the sidewalk where the Morris Sharp Memorial Foundation is now. It faced both Court and Main Streets and was complete even to the town well and pump. It served the county until it was replaced by our present structure in 1885.

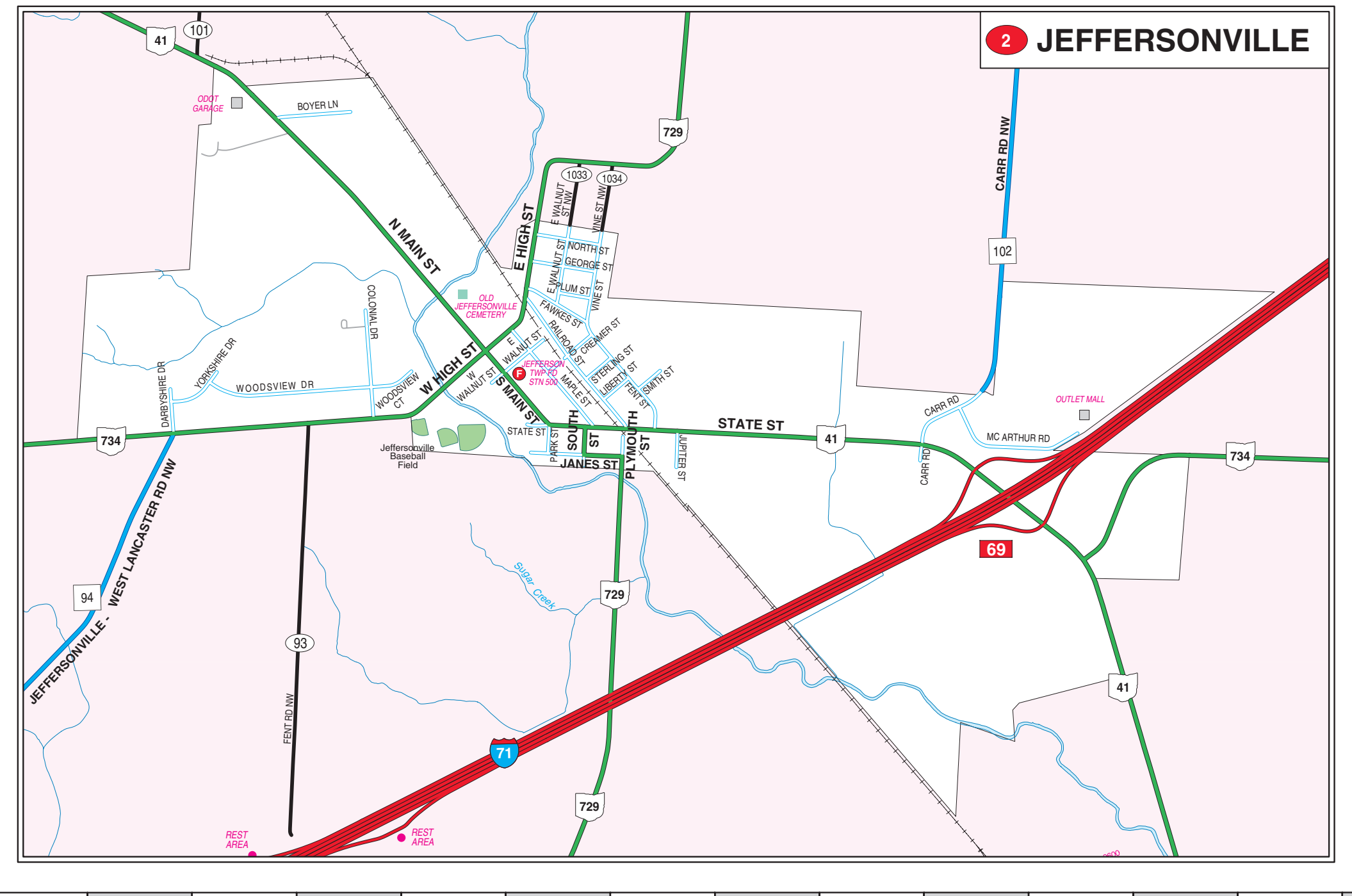
Our present courthouse has been duplicated in at least two other counties. However, the artwork here is outstanding, especially the mural by Archibald Willard, which attract wide attention. James Hall's stone carvings on the outside walls often go unnoticed but are also very fine, with unusual detail.

Other towns in Fayette County have names that reflect our Virginia heritage; for example Jeffersonville, Madison Mills, Staunton and Culpeper. Several township names - Marion, Madison, Jefferson, Green, Concord, Wayne and Jasper - indicate the thinking of the Revolutionary War veterans who settled here. When travel was slow we also had many small post offices, now only memories, such as Walton, Moons, Eli, Convenience, Mt. Eber and Allentown.

We are now being industrialized but agriculture has always been, and still is, our chief occupation. Our land is flat to only slightly rolling and has always produced fine crops of corn, wheat, soybeans and oats. Production of these feeder crops has also contributed to the growth of a substantial livestock industry including swine, cattle, horses, sheep and poultry.

Education and religion were always fostered in our county. Our first church (Quaker) was organized in 1812 and schools started about the same time. Prior to 1812 both churches and schools were conducted in private homes. The first church organization that is still operating is the First Court and Main Streets and was complete even to the town well and pump. It served the county until it was replaced by our present structure in 1885.

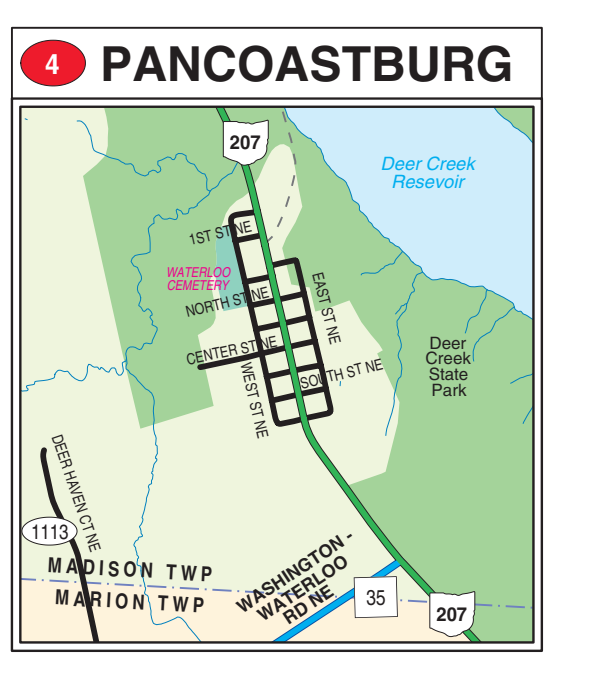
The Court House or (C.H.) was added to the name of our county seat post office (the city is officially "City of Washington Court House") to avoid confusion in mail service with at least four other communities in Ohio named Washington. However, we have now outgrown them, that we are the dominate one in the state, with only the nation's capital and Washington, PA being larger cities bearing the name of Washington.



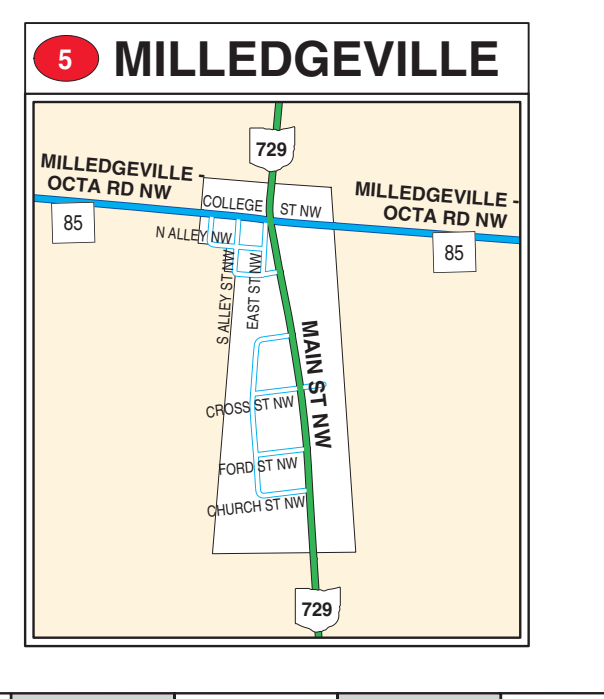
### 2 JEFFERSONVILLE



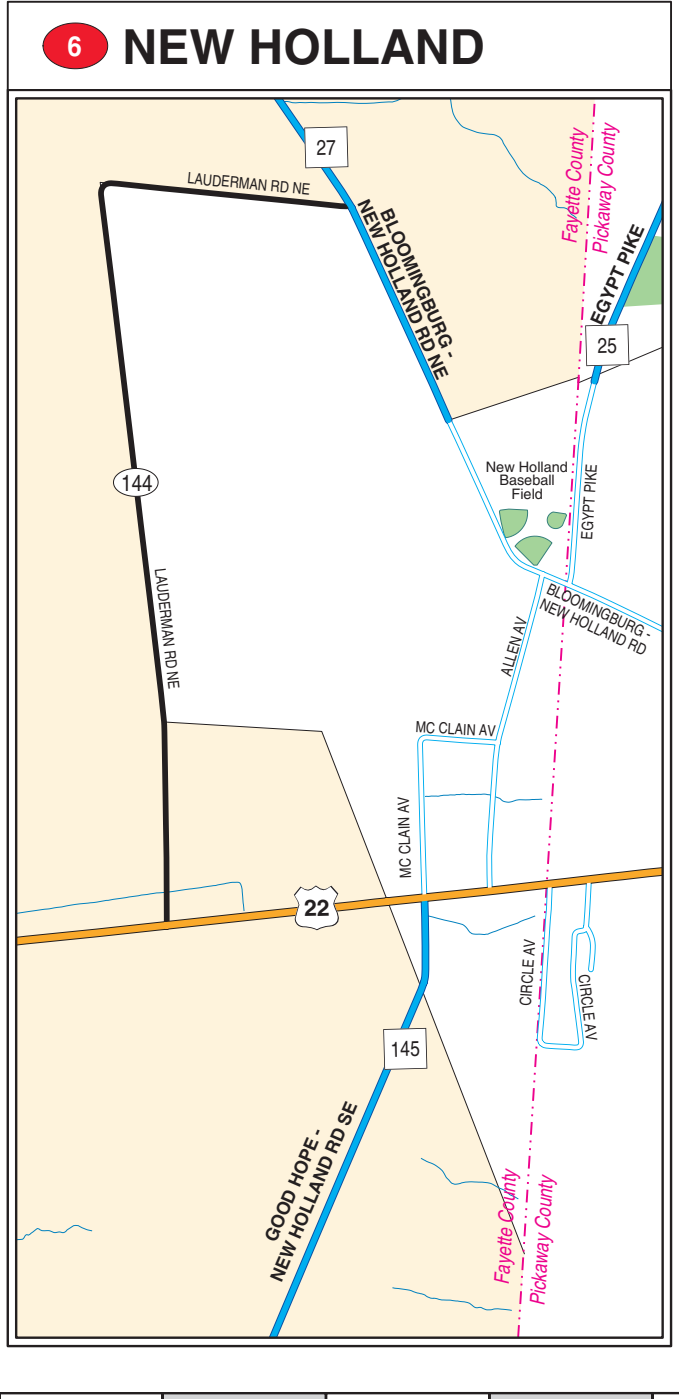
### 3 OCTA



### 4 PANCOASTBURG



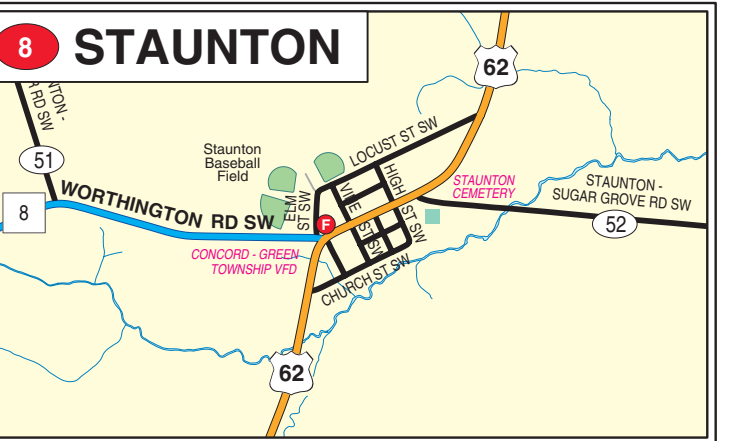
### 5 MILLEDGEVILLE



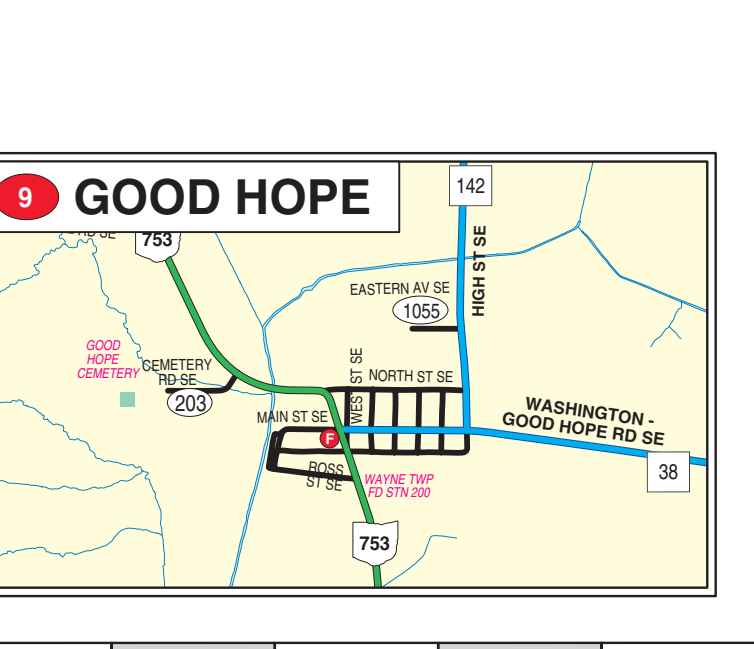
### 6 NEW HOLLAND



### 7 BLOOMINGBURG



### 8 STAUNTON



### 9 GOOD HOPE